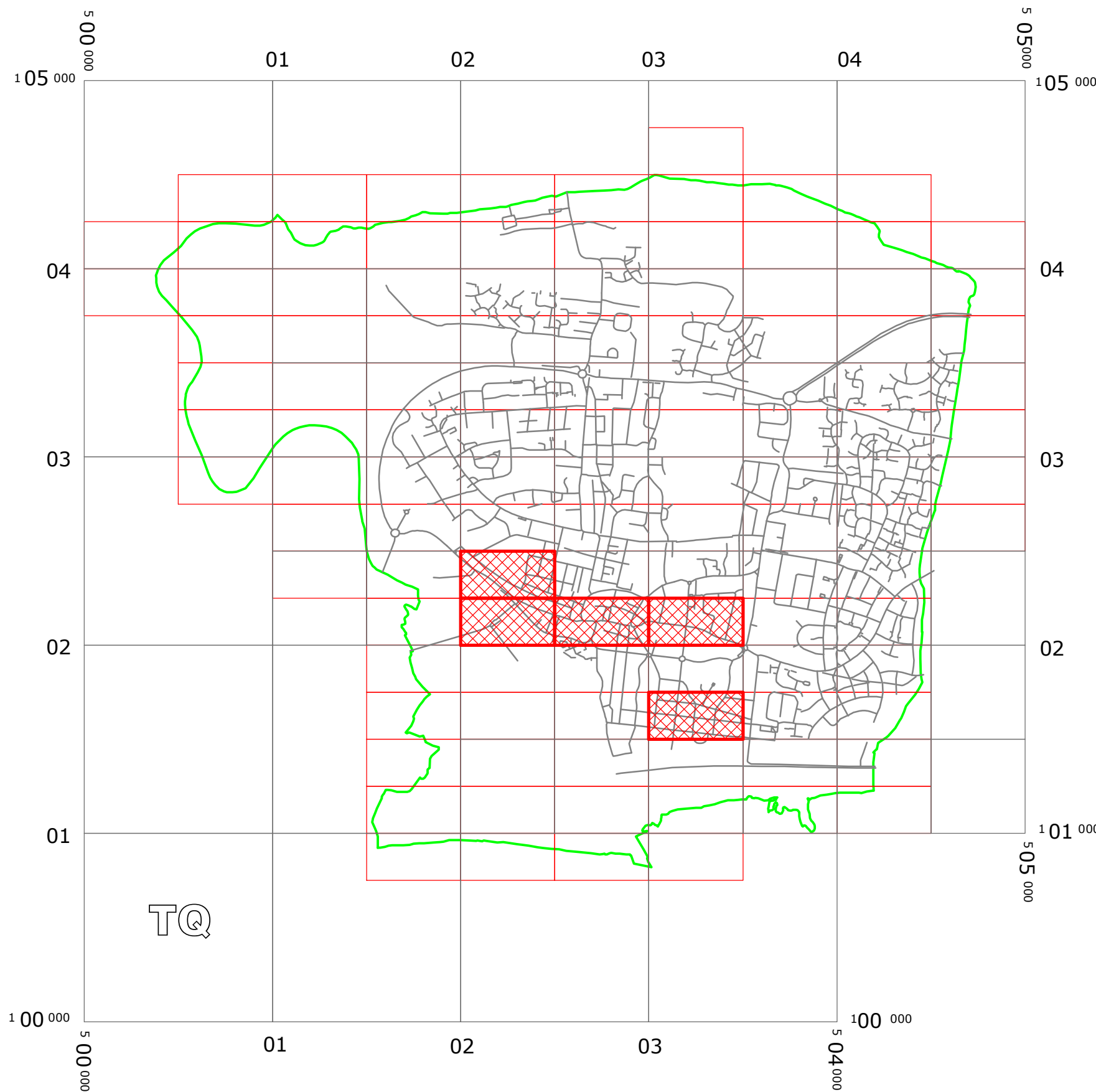


WEST SUSSEX COUNTY COUNCIL ((ARUN DISTRICT)
(PARKING PLACES AND TRAFFIC REGULATION)
(CONSOLIDATION) ORDER 2010)
(CHURCH STREET AND FITZALAN ROAD AMENDMENT) AND
(VARIOUS ROADS CONSOLIDATION) ORDER 2016

LITTLEHAMPTON: LOCATION OF WAITING RESTRICTIONS



KEY:

- OS TILE GRID
- PARKING TILE GRID
- LOCATION OF WAITING RESTRICTIONS
- PARISH BOUNDARY
- ROAD NETWORK



West Sussex County Council
Residents &
Environmental Services
The Grange, Tower Street
Chichester
West Sussex
PO19 1RH

WEST SUSSEX COUNTY COUNCIL ((ARUN DISTRICT)
(PARKING PLACES AND TRAFFIC REGULATION)
(CONSOLIDATION) ORDER 2010)
(CHURCH STREET AND FITZALAN ROAD AMENDMENT) AND
(VARIOUS ROADS CONSOLIDATION) ORDER 2016
LOCATION OF WAITING RESTRICTIONS



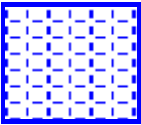


Reproduced from or based upon 2013 Ordnance Survey material with permission of the Controller of HMSO
(c) Crown Copyright reserved. Unauthorised reproduction infringes Crown copyright and may lead to
prosecution or civil proceedings West Sussex County Council Licence No. 100023447

SCALE: 1:25,000
DATE: 30/05/2016

Key for Waiting Restrictions

All areas over which the provision of the orders apply are defined by the shaded areas as shown on the following plans plus a contiguous area not indicated on the plans of verge and/or footway between the carriageway edge and the highway boundary. The plans in this schedule are based upon grid references of the Ordnance Survey National Grid defined by the OSGB 36 triangulation.




Prohibition of waiting at any time

101		check	No waiting at any time	107		pat020	No waiting 8.00am-6.00pm Mon–Sat
102		usgs503	No waiting at any time 01Apr-30Sept	112		dot5	No waiting 8.00am-6.00pm Mon-Fri
105		smallwave2	No waiting 8.00am-6.00pm any day	121		historic2	No waiting 8.00am-6.00pm 01Apr-30Sept

Free Limited Waiting

715		scale1	Waiting limited to 1hr No return within 1hr 8.00am-6.00pm any day	750		usgs503	Waiting limited to 1hr No return within 1hr 8.00am-6.00pm any day 01Apr-30Sept
716		shd62	Waiting limited to 1hr No return within 1hr 8.00am-6.00pm Mon–Sat				

Specified Vehicles

810		usgs503	Loading bay-Goods vehicles only at any time	845		usgs602	No waiting at any time except taxis
830		check	Disabled persons vehicles at any time				

WEST SUSSEX COUNTY COUNCIL
((ARUN DISTRICT) (PARKING PLACES & TRAFFIC REGULATION)
(CONSOLIDATION) ORDER 2010)

(LITTLEHAMPTON: CHURCH STREET AND FITZALAN ROAD AMENDMENT)
AND (VARIOUS ROADS CONSOLIDATION) ORDER 2016

West Sussex County Council in exercise of their powers under Sections 1 (1) 2 (1) and (2), 4 (2), 45, 46, 49 and 53 and Part IV of Schedule 9 of the Road Traffic Regulation Act 1984 ("the Act") as amended and of all other enabling powers and after consultation with the Chief Officer of Police in accordance with Part III of Schedule 9 to the Act hereby make the following Order:-

1. This Order shall come into operation on the Thirtieth day of May 2016 and may be cited as "West Sussex County Council ((Arun District) (Parking Places & Traffic Regulation) (Consolidation) Order 2010) (Littlehampton: Church Street And Fitzalan Road Amendment) And (Various Roads Consolidation) Order 2016".
2. The "West Sussex County Council (Arun District) (Parking Places & Traffic Regulation) (Consolidation) Order 2010" is hereby amended by the replacement of the plans specified in the First Schedule to this Order, with the plans specified in the Second Schedule, attached hereto.

FIRST SCHEDULE
Plans to be Replaced

TQ0202SES (Issue Number 3)
TQ0202SWN (Issue Number 1)
TQ0202SWS (Issue Number 1)
TQ0301NWS (Issue Number 2)
TQ0302SWS (Issue Number 2)

SECOND SCHEDULE
Replacement Plans

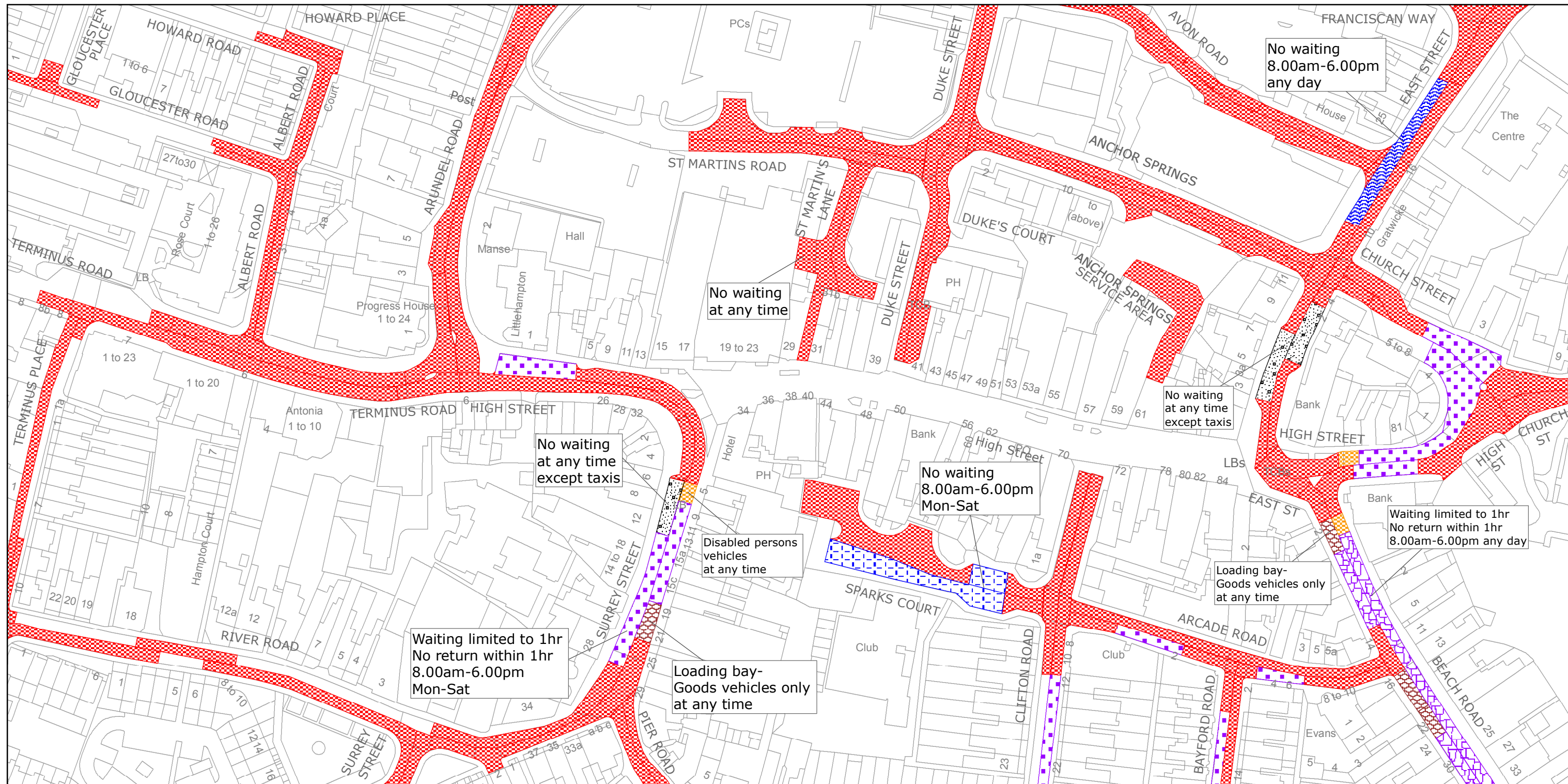
TQ0202SES (Issue Number 4)
TQ0202SWN (Issue Number 2)
TQ0202SWS (Issue Number 2)
TQ0301NWS (Issue Number 3)
TQ0302SWS (Issue Number 3)

THE Common Seal of THE
WEST SUSSEX COUNTY COUNCIL
was hereto affixed the
TWENTY SIXTH
day of MAY 2016


Authorised Signatory
JEA1404-MM



04/08 DELEGATED AUTHORITY



West Sussex County Council
Highways & Transport
The Grange
Tower Street
Chichester
West Sussex
PO19 1RH

ARUN DISTRICT: LITTLEHAMPTON

WAITING RESTRICTIONS

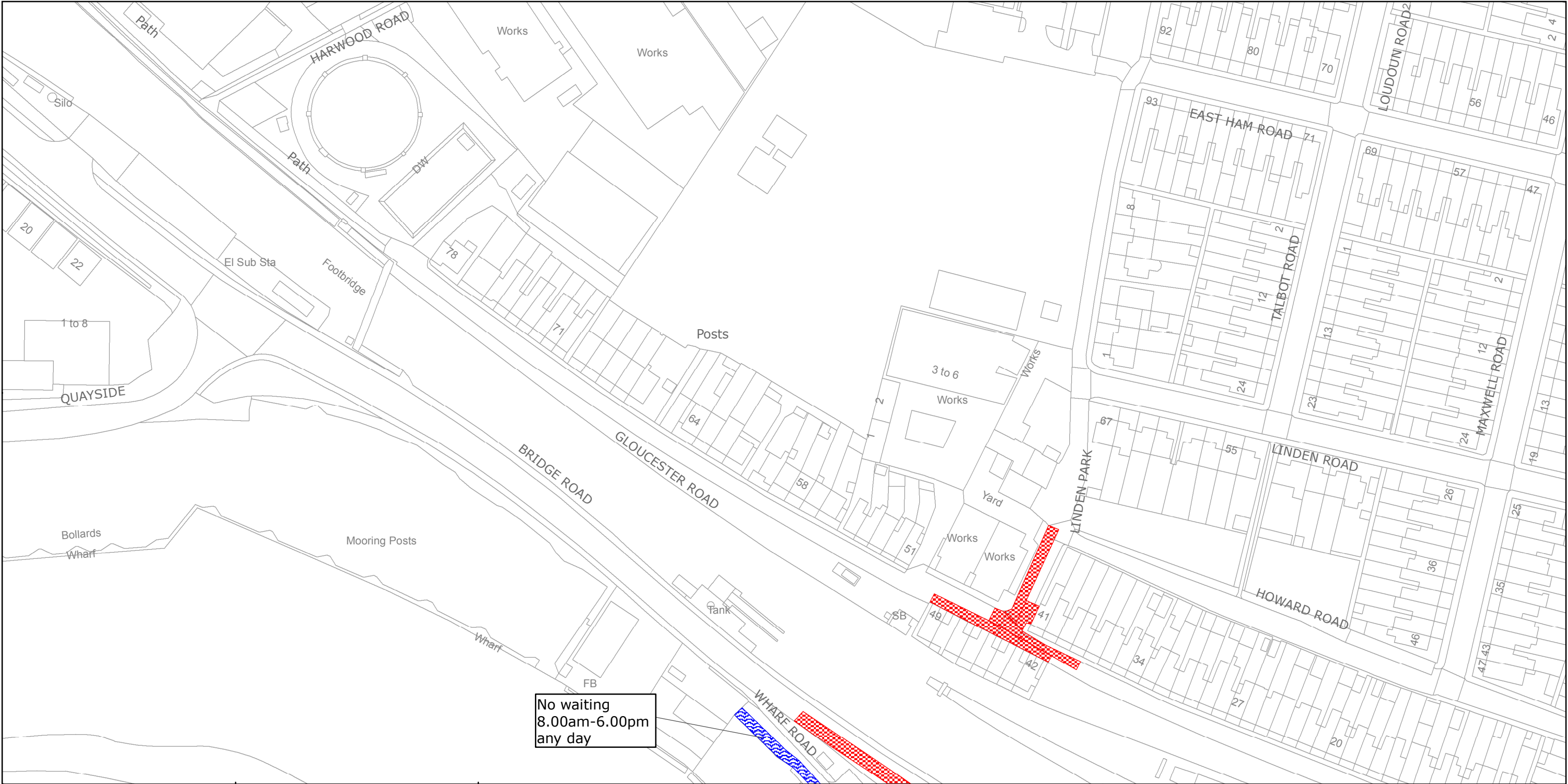
Reproduced from or based upon 2013 Ordnance Survey material with permission of the Controller of HMSO (c) Crown Copyright reserved.
Unauthorised reproduction infringes Crown copyright and may lead to prosecution or civil proceedings West Sussex County Council Licence No. 100023447

TILE REF NO: TQ0202SES

SHEET ISSUE NO 4
SHEET ACTIVE FROM - 30/05/2016



SCALE:
1:1250
at A3 size



West Sussex County Council
Highways & Transport
The Grange
Tower Street
Chichester
West Sussex
PO19 1RH

Reproduced from or based upon 2013 Ordnance Survey material with permission of the Controller of HMSO (c) Crown Copyright reserved.
Unauthorised reproduction infringes Crown copyright and may lead to prosecution or civil proceedings West Sussex County Council Licence No. 100023447

ARUN DISTRICT: LITTLEHAMPTON

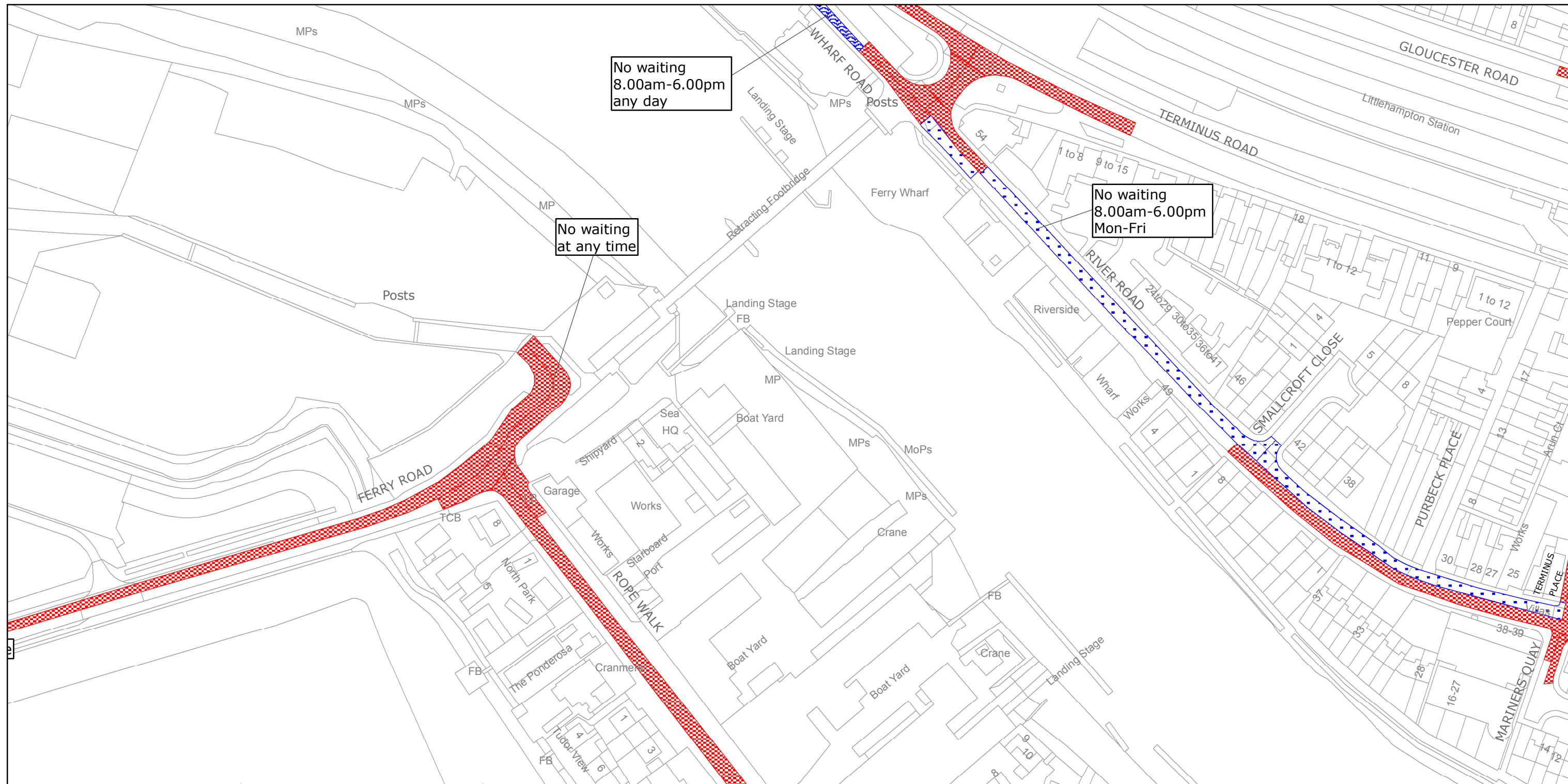
WAITING RESTRICTIONS

TILE REF NO:
TQ0202SWN

SHEET ISSUE NO 2
SHEET ACTIVE FROM - 30/05/2016

N

SCALE:
1:1250
at A3 size



West Sussex County Council
 Highways & Transport
 The Grange
 Tower Street
 Chichester
 West Sussex
 PO19 1RH

ARUN DISTRICT: LITTLEHAMPTON WAITING RESTRICTIONS

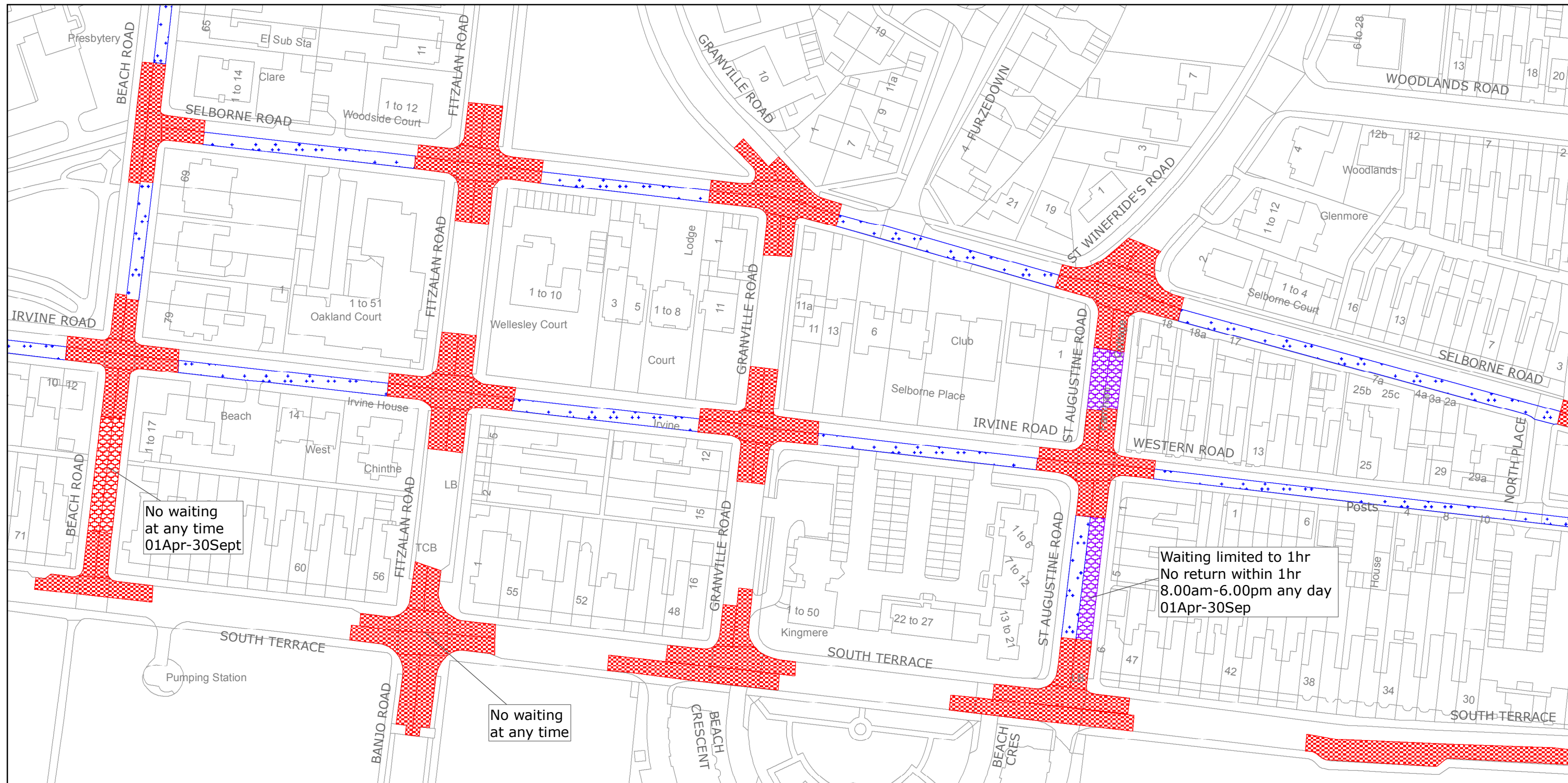
Reproduced from or based upon 2013 Ordnance Survey material with permission of the Controller of HMSO (c) Crown Copyright reserved.
 Unauthorised reproduction infringes Crown copyright and may lead to prosecution or civil proceedings West Sussex County Council Licence No. 100023447

TILE REF NO:
 TQ0202SWS

SHEET ISSUE NO 2
 SHEET ACTIVE FROM - 30/05/2016



SCALE:
 1:1250
 at A3 size



West Sussex County Council
 Highways & Transport
 The Grange
 Tower Street
 Chichester
 West Sussex
 PO19 1RH

ARUN DISTRICT: LITTLEHAMPTON

WAITING RESTRICTIONS

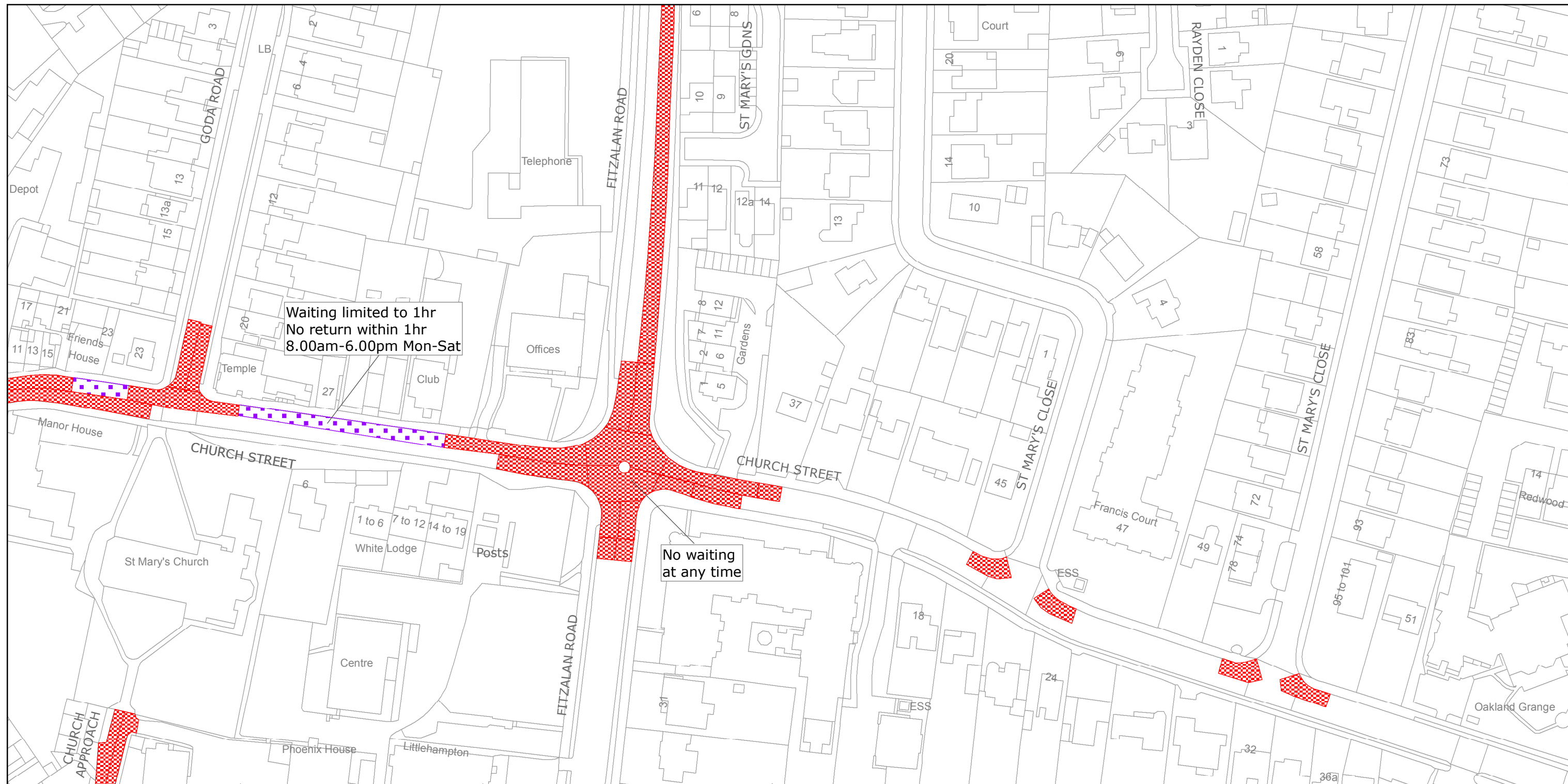
Reproduced from or based upon 2013 Ordnance Survey material with permission of the Controller of HMSO (c) Crown Copyright reserved.
 Unauthorised reproduction infringes Crown copyright and may lead to prosecution or civil proceedings West Sussex County Council Licence No. 100023447

TILE REF NO: TQ0301NWS

SHEET ISSUE NO 3
 SHEET ACTIVE FROM - 30/05/2016



SCALE:
1:1250
at A3 size



West Sussex County Council
Highways & Transport
The Grange
Tower Street
Chichester
West Sussex
PO19 1RH

ARUN DISTRICT: LITTLEHAMPTON

WAITING RESTRICTIONS

Reproduced from or based upon 2013 Ordnance Survey material with permission of the Controller of HMSO (c) Crown Copyright reserved.
Unauthorised reproduction infringes Crown copyright and may lead to prosecution or civil proceedings West Sussex County Council Licence No. 100023447

TILE REF NO: TQ0302SWS

SHEET ISSUE NO 3
SHEET ACTIVE FROM - 30/05/2016



SCALE:
1:1250
at A3 size